

CASSADY AVENUE AND AIRPORT DRIVE WIDENING

Corridor-wide safety improvements on Cassady Avenue from Demonye Road to Plaza Properties Boulevard. improvements include widening and restriping, medians, signal improvements, shared use path and roundabout. **Advertise Date: Tentative Q1 2026**

4TH STREET BICYCLE FACILITY

This project will provide a two-way, separated bike facility on 4th Street (from approx. Fulton Street to Chestnut Street) and Chestnut Street (from High Street to 4th Street), excluding limits by a separate project, Capital Line, between Rich Street and Gay Street. **Advertise Date: Tentative Q1 2026**

SRTS – SIDEWALK GAP PROJECT

This Safe Routes to School (SRTS) project will fill sidewalk gaps for five different elementary schools: Cranbrook Elementary School (ES), Eastgate ES, Innis ES, Northtowne ES, and Scottwood ES. It will also install related Type II- crosswalks and new ADA Curb Ramps. **Advertise Date: Tentative Q1 2026**

NORTH BROADWAY

Shared use path on North Broadway between Kenny Rd and the Olentangy Trail, connecting the Northwest BRT **Advertise Date: Tentative Q4 2026**

SULLIVANT AVE IMPROVEMENTS

Shared use path on Sullivant Avenue and connection to a proposed on Galloway Rd and the existing Camp Chase Trail. **Advertise Date: Tentative Q4 2026**

DUBLIN-GRANVILLE ROAD MULTI-USE TRAIL PROJECT & ROCKY FORK CREEK TRAIL

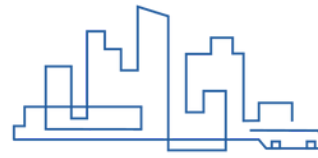
This project will close a gap in the existing shared use path on Dublin Granville Rd and extend the existing Rocky Fork Trail. **Advertise Date: Tentative Q4 2026**

KING AVE (NORTH STAR AVE TO OLENTANGY RIVER RD)

Shared use path from the proposed Northwest BRT to North Star Ave including crossings, safety improvements, and railroad bridge work. **Advertise Date: Tentative Q4 2026**

SCAN ME!

**SCAN QR CODE**for additional Consultant and
Contractor InformationTHE CITY OF
COLUMBUS
ANDREW J. GINTHER, MAYORDEPARTMENT OF
PUBLIC SERVICE

2025 REQUEST FOR PROPOSALS**ROADWAY - SHANNON ROAD AT GREENWAY VISTA APTS**

Installation of a westbound left turn lane on Shannon Road at the Greenway Vista Apartments site entrance. Also includes shared use path along Shannon Road from the Metro Parks Blacklick Trail property to approximately 375' east of Shannon Green Drive. **Advertise Date: Q3 2025**

INTERSECTION - CENTRAL COLLEGE ROAD AT HARLEM ROAD

Improving the north and south legs of the intersection at Central College Road and Harlem Road to accommodate turn lanes. Improvements include minor signal updates and a shared use path along the west side of Harlem Road, north of Central College Road. **Advertise Date: Q3 2025**

BIKEWAY - CAPITAL TRAIL - WASHINGTON AVENUE TO ALUM CREEK TRAIL

Greenway Trail bikeway along the south side of Broad Street from Washington Avenue to the Alum Creek Trail. Includes signal replacements. **Advertise Date: Q3 2026**

ROADWAY - TRABUE ROAD AND WALCUTT ROAD

This project will realign the intersection of Trabue Road with Walcutt Road and construct a roundabout. Improvements include a shared use path on the south side of Trabue Road from the intersection of Renner Road with Renra Drive to the existing SUP east of Walcutt Road. Improvements also include the addition of an eastbound right turn lane. **Advertise Date: Q3 2025**

BIKEWAY - TRABUE ROAD - BOLINGBROOK DR TO TENAGRA WAY

This project will construct a SUP along Trabue Road to connect existing SUP's at Bolingbrook Drive and Tenagra Way. **Advertise Date: Q4 2025**

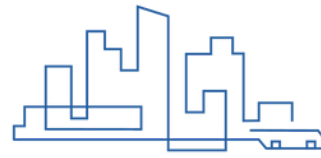
ROADWAY - NELSON ROAD - LIVINGSTON AVENUE TO MAIN STREET

This project will close a gap in the existing shared use path on Dublin Granville Rd and extend the existing Rocky Fork Trail. **Advertise Date: Q4 2025**

PEDESTRIAN SAFETY - GANTZ ROAD OFF I-270 BRIDGE

Construction of a SUP along Gantz Road from Collier Crest/Dyer Road to Hardy Parkway. This project will tie into the SUP from Home Road/Marlane Drive to Collier Crest/Dyer Road that ODOT is constructing with their Gantz Road over I-270 bridge project. **Advertise Date: Q4 2025**

SCAN ME!**SCAN QR CODE**
for additional Consultant and
Contractor Information**THE CITY OF
COLUMBUS**
ANDREW J. GINTHER, MAYOR**DEPARTMENT OF
PUBLIC SERVICE**

UPCOMING CONSTRUCTION CONTRACTS**ROADWAY - BLOSSOM FIELD BLVD - BROAD TO WESTBOURNE**

This project creates a new public street where a private street (Blossom Field Blvd) exists from E. Broad St. to approximately 1,800' north of Broad Street. The project also ties into the Westbourne Ave Extension east of Taylor Station Road.

ROADWAY – MULTIMODAL – MT VERNON AVE PHASE 1

Phase 1 of multimodal/bikeway improvements to Martin Luther King Jr Boulevard and Mount Vernon Avenue within the King-Lincoln Bronzeville neighborhood. The project limits for Phase 1 are on East Spring St from Elijah Pierce Ave to Hamilton Ave, Martin Luther King Jr Blvd from Hamilton Ave to St. Clair Ave, and Mount Vernon Ave from St. Clair Ave to Champion Ave.

VISION ZERO - PED SAFETY - CROSSWALK ENHANCEMENTS 2023

This project consists of upgrading and enhancing crosswalks at 14 locations around the city.

ARTERIAL - SR161 - I71 TO CLEVELAND AVENUE PHASE 2

This project involves the preliminary engineering and detailed design plans for the SR161 corridor between I-71 and Cleveland Avenue. This second phase will provide Improvements to SR161 from Maple Canyon Avenue to Ambleside Drive. Side streets including Beechcroft Rd and Tamarack/Sharon Woods Blvd will be improved north and south of SR161. These improvements will include the addition of pedestrian and bike facilities, new traffic signals, pavement widening and resurfacing. The side streets will include raised medians and the installation of mini-roundabouts. The SUP Limits will be from Maple Canyon Ave to Ambleside Drive.

BIKEWAY DEVELOPMENT-GEORGESVILLE RD SUP - PARKWICK DR TO SULLIVANT AVE

This project consists of installing a new shared use path (SUP) along the east side of Georgesville Road from Parkwick Drive to Sullivant Avenue (south leg, west of Georgesville). In addition to the SUP, the project will install curb ramps, drive aprons, sidewalk along the west side of Georgesville Road at select locations and along Parkwick Drive to fill gaps. Street lighting, curb and storm sewer will be added as needed. The striping configuration and pavement width at the bridge over Scioto Big Run will be modified to provide a narrower roadway section in order to accommodate a shared use path along the east side. Additionally, Georgesville Road will be resurfaced from the north side of the Georgesville Road bridge over IR-270 to the corp limit north of Sullivant Avenue (northern intersection).

BIKEWAY - SANCUS BOULEVARD SUP - WORTHINGTON-GALENA ROAD TO WORTHINGTON WOODS BOULEVARD

This project consists of design for a new shared use path (SUP) along the west side of Sancus Boulevard from Lakeview Plaza Boulevard/Worthington-Galena Road to Worthington Woods Boulevard.

SIGNALS - N. 4TH ST PH 1

This project consists of replacing and upgrading the signals along N. 4th St. from E. 1st Ave. to E. 17th Ave. This includes the intersections of N. 4th St. with E. 1st Ave., E. 2nd Ave., E. 5th Ave., E. 7th Ave., & E. 17th Ave.

SCAN ME!

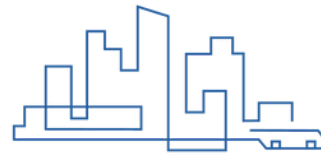
**SCAN QR CODE**

for additional Consultant and
Contractor Information

THE CITY OF
COLUMBUS
 ANDREW J. GINTHER, MAYOR

DEPARTMENT OF
 PUBLIC SERVICE

UPCOMING CONSTRUCTION CONTRACTS



PEDESTRIAN SAFETY - WALFORD ST, SHARBOT DR, AND NORTHTOWNE BLVD SIDEWALKS

This project will install sidewalk and fill in gaps along both sides of Walford Street from Belcher Drive to Morse Road, Sharbot Drive from west of Carahan Road to Carahan Road, and Northtowne Boulevard from Morse Road to Jonathon Court.

PEDESTRIAN SAFETY - FRA-SRTS SUNBURY/AGLER (PID 117479)

This project will install a shared use path on the south side of Agler Road, connecting an existing SUP on Agler Road to Sunbury Road / Sunbury Drive. Sidewalk will be added to the east side of Sunbury Road, north of Agler Road. Sidewalk will also be added on both sides of Cassidy Avenue, north of Agler Road to connect to existing sidewalk.

MISC ECON DEV - ASTOR PARK STREETScape PHASE 2

Public infrastructure associated with the development of Astor Park. Streetscape along the north side of Nordecke Drive

SIGNALS - DOWNTOWN SIGNAL CONDUIT INVESTIGATION

This is the investigation into the conditions of the traffic signal conduits for the Downtown Business District. This will include developing plans, field conduit investigation and creating GIS database of the conduit locations.

ROADWAY - SMOKY ROW DRAINAGE IMPROVEMENTS

Drainage improvements along Smoky Row Road between Hard Road and Smoky View Blvd.

SCAN ME!



SCAN QR CODE
for additional Consultant and
Contractor Information

THE CITY OF
COLUMBUS
ANDREW J. GINTHER, MAYOR

DEPARTMENT OF
PUBLIC SERVICE